Attachment E: Optional Maps, Drawings, Renderings

AttchE_OptMapDrawingRendering_LA.pdf

State of Louisiana

Division of Administration
Office of Community Development
Disaster Recovery Unit

Fig1.pdf
Source:
CPRA

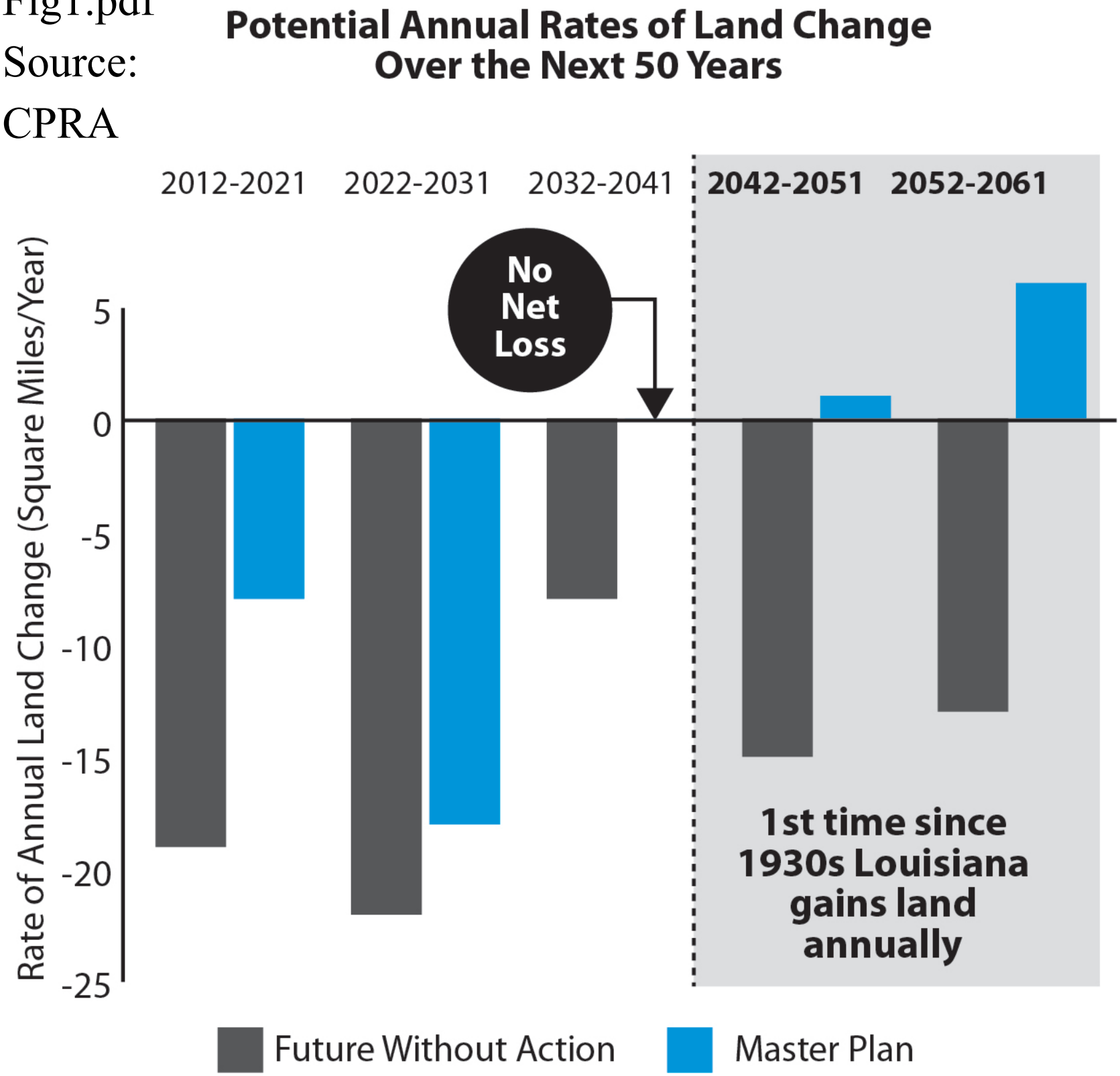

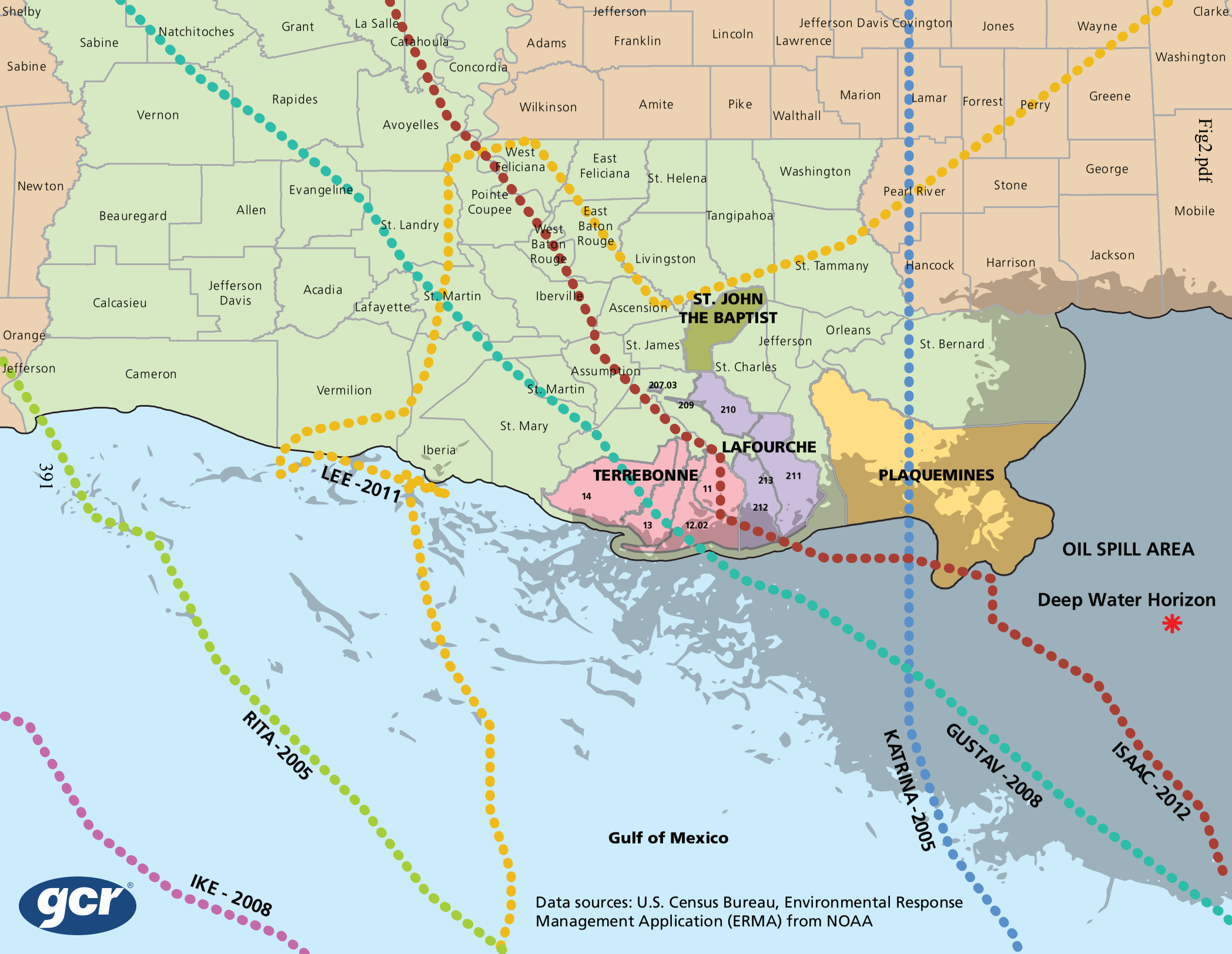
Shelby
Sabine
Natchitoches
Grant
La Salle
Catahoula
Concordia
Adams
Jefferson
Franklin
Lincoln
Jefferson Davis
Covington
Lawrence
Jones
Wayne
Clarke
Washington
Sabine
Vernon
Rapides
Avoyelles
Wilkinson
Amite
Pike
Walthall
Marion
Lamar
Forrest
Perry
Greene
Newton
Beauregard
Allen
Evangeline
St. Landry
Pointe Coupee
West Feliciana
East Feliciana
St. Helena
Washington
Tangipahoa
Pearl River
Stone
George
Mobile
West Baton Rouge
East Baton Rouge
Livingston
St. Tammany
Hancock
Harrison
Jackson
Calcasieu
Jefferson Davis
Acadia
Lafayette
St. Martin
Iberville
Ascension
ST. JOHN THE BAPTIST
Orange
Jefferson
St. James
Jefferson
Orleans
St. Bernard
Cameron
Vermilion
Assumption
St. Charles
St. Martin
207.03
209
210
St. Mary
Iberia
LAFOURCHE
TERREBONNE
14
11
213
211
212
13
12.02
PLAQUEMINES
391
LEE -2011
OIL SPILL AREA
Deep Water Horizon
RITA-2005
KATRINA-2005
GUSTAV -2008
ISAAC -2012
Gulf of Mexico
IKE - 2008
gcr
Data sources: U.S. Census Bureau, Environmental Response Management Application (ERMA) from NOAA

Fig2.pdf

Fig3.pdf
Source:
CPRA

Predicted Land Change over the Next 50 Years

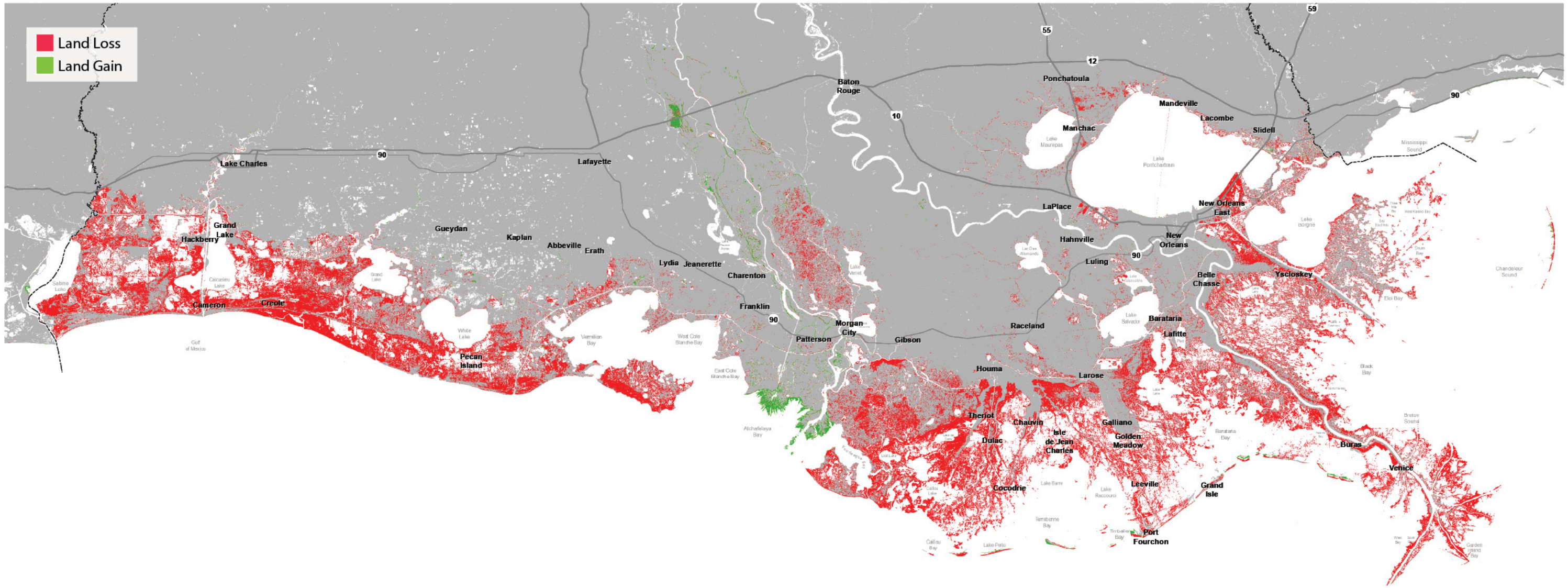

ST. TAMMANY
ST. JOHN RESILIENT HOUSING
ST. JOHN MULTIMODAL TRANSIT
ST. JOHN THE BAPTIST
LaPlace
PONTCHARTRAIN BREAKWATERS
NEW ORLEANS
ST. JOHN WATER WORKS
JEFFERSON
Thibobaux
STORM HARBOR NETWORK
PLAQUEMINES
PLAQUEMINES POLDERS
LAFOURCHE
Houma
TERREBONNE
COASTAL NONSTRUCTURAL
LIVING MITIGATION
TERREBONNE OYSTER BED
Port Fourchon
ISLE DE JEAN CHARLES RESETTLEMENT
Waggonner & Ball Architects
0
5
10
20
30
40
Miles

Fig5.pdf

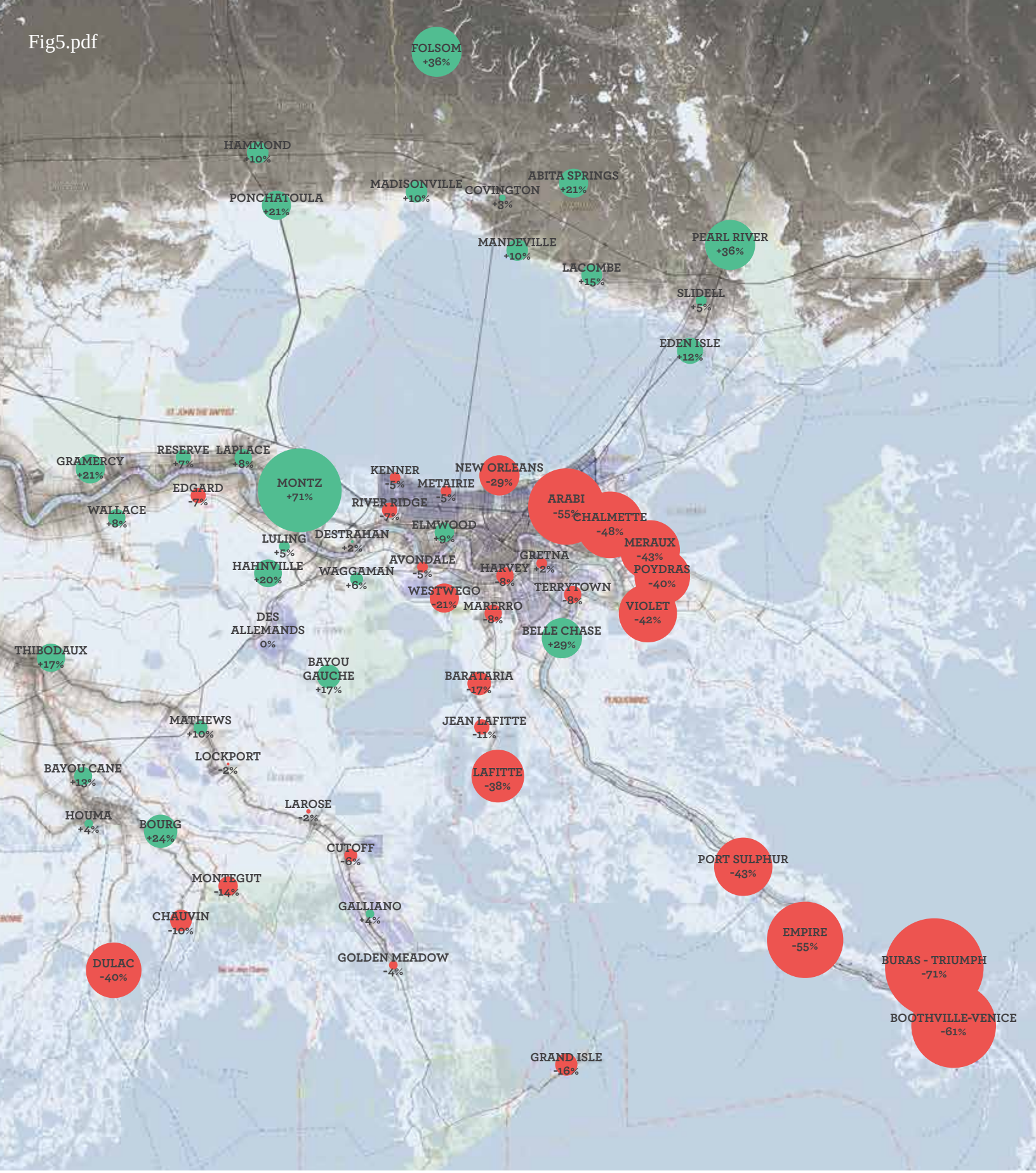

Percentage Change
in Population, 2000 - 2010
CDP of Southeast Louisiana

> 40% | +40 - 20% | +20 - 10% | +20 - 0% | -0 - 10% | -10 - 20% | -20 - 40% | > -40%

Base map: Waggoner & Ball Architects
Data source: Census 2000, 2010

1 Miles 10

Fig6.pdf

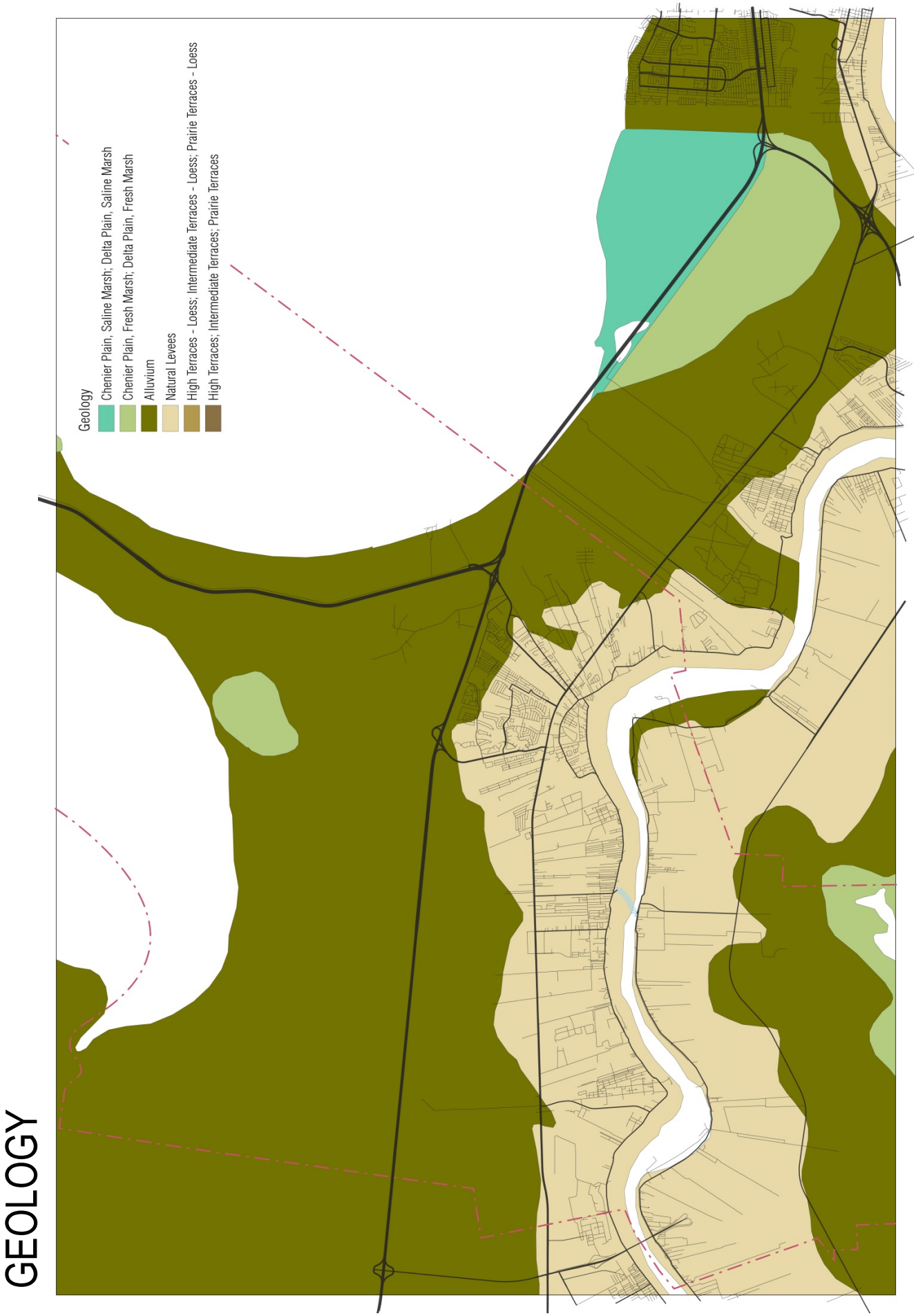
GEOLOGY
Geology
Chenier Plain, Saline Marsh; Delta Plain, Saline Marsh
Chenier Plain, Fresh Marsh; Delta Plain, Fresh Marsh
Alluvium
Natural Levees
High Terraces – Loess; Intermediate Terraces – Loess; Prairie Terraces – Loess
High Terraces; Intermediate Terraces; Prairie Terraces

Fig7.pdf

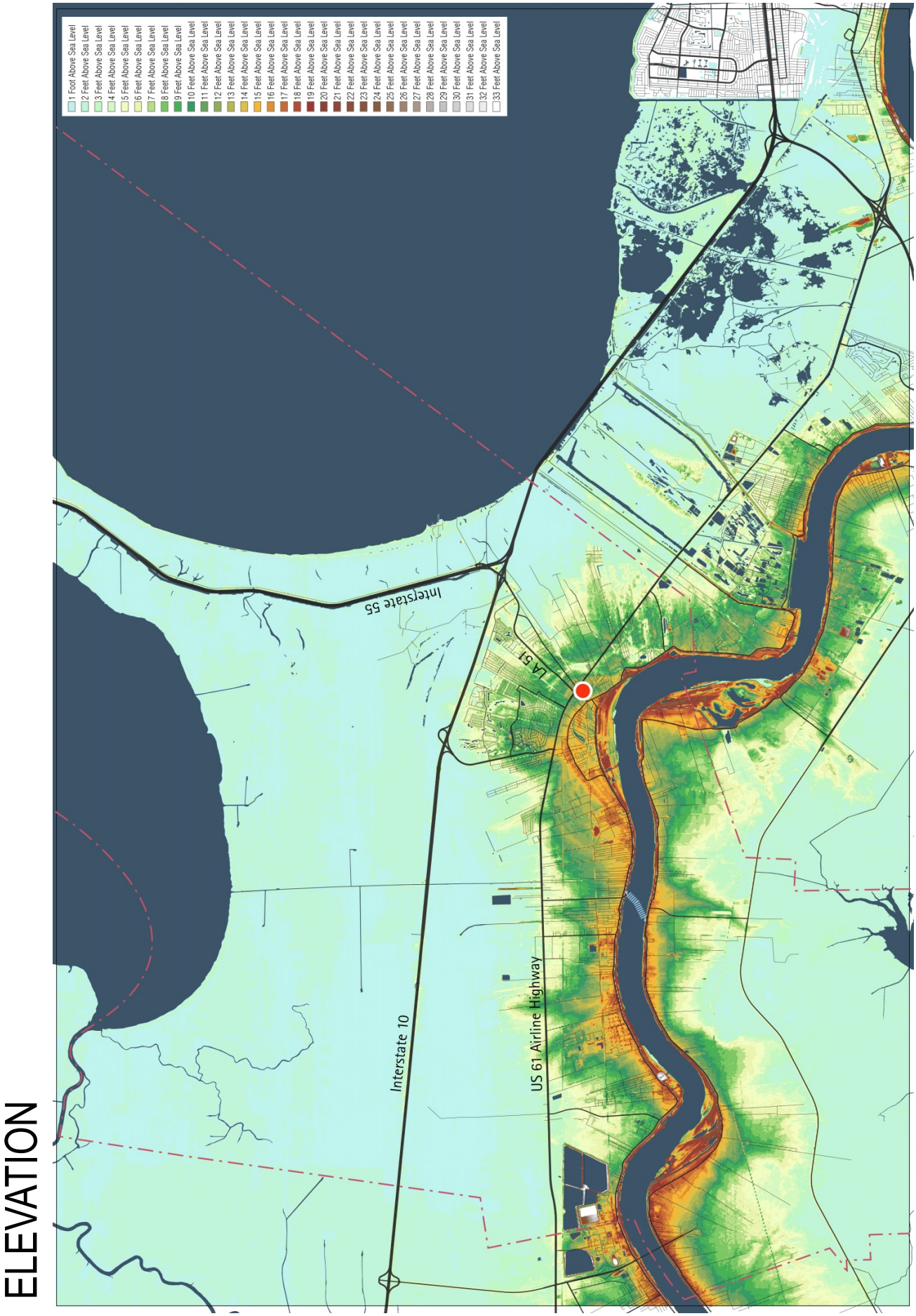
ELEVATION
1 Foot Above Sea Level
2 Feet Above Sea Level
3 Feet Above Sea Level
4 Feet Above Sea Level
5 Feet Above Sea Level
6 Feet Above Sea Level
7 Feet Above Sea Level
8 Feet Above Sea Level
9 Feet Above Sea Level
10 Feet Above Sea Level
11 Feet Above Sea Level
12 Feet Above Sea Level
13 Feet Above Sea Level
14 Feet Above Sea Level
15 Feet Above Sea Level
16 Feet Above Sea Level
17 Feet Above Sea Level
18 Feet Above Sea Level
19 Feet Above Sea Level
20 Feet Above Sea Level
21 Feet Above Sea Level
22 Feet Above Sea Level
23 Feet Above Sea Level
24 Feet Above Sea Level
25 Feet Above Sea Level
26 Feet Above Sea Level
27 Feet Above Sea Level
28 Feet Above Sea Level
29 Feet Above Sea Level
30 Feet Above Sea Level
31 Feet Above Sea Level
32 Feet Above Sea Level
33 Feet Above Sea Level
Interstate 55
LA 51
Interstate 10
US 61 Airline Highway

Fig8.pdf

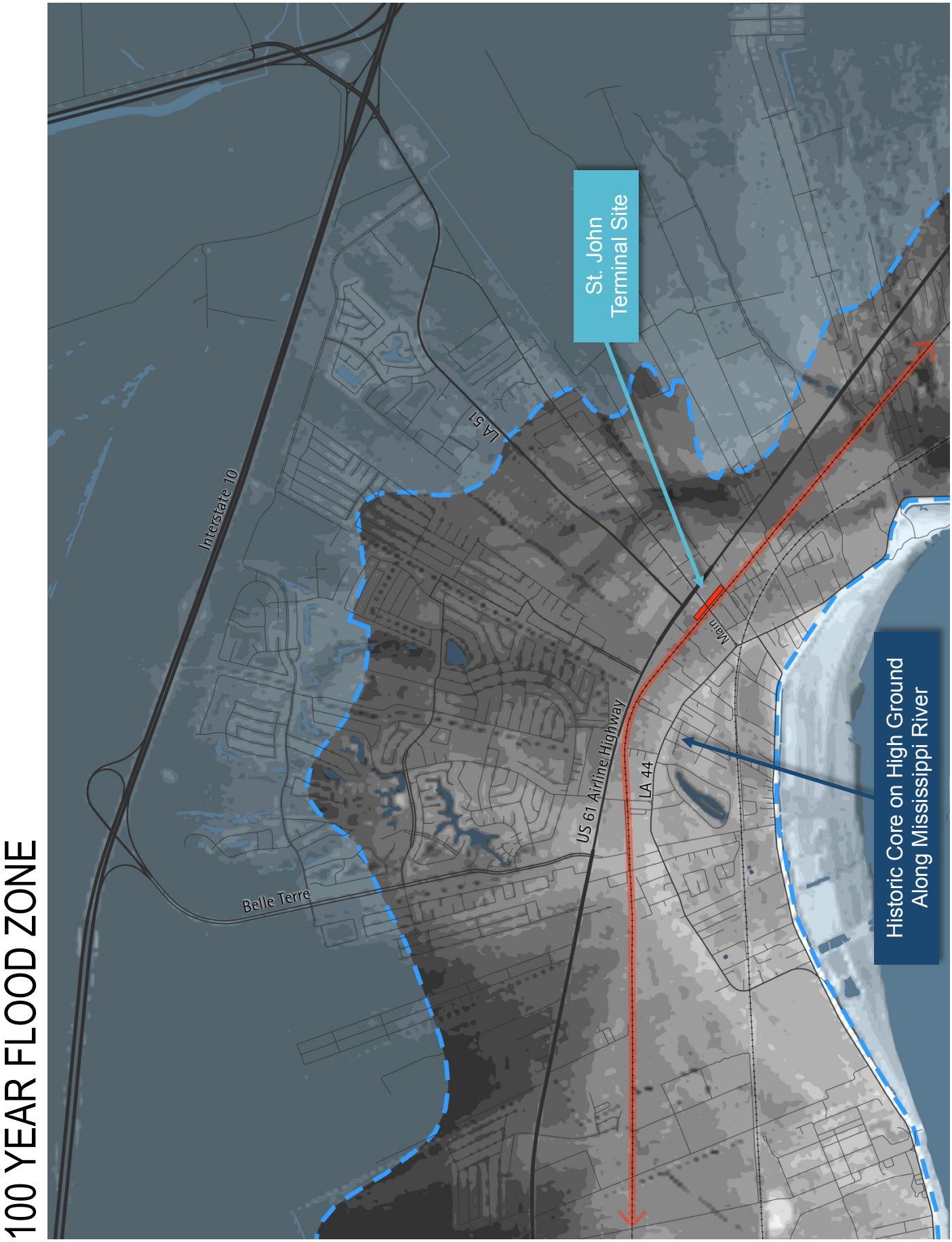
100 YEAR FLOOD ZONE
Interstate 10
LA 51
St. John
Terminal Site
Belle Terre
US 61 Airline Highway
LA 44
Main
Historic Core on High Ground
Along Mississippi River

Fig9.pdf

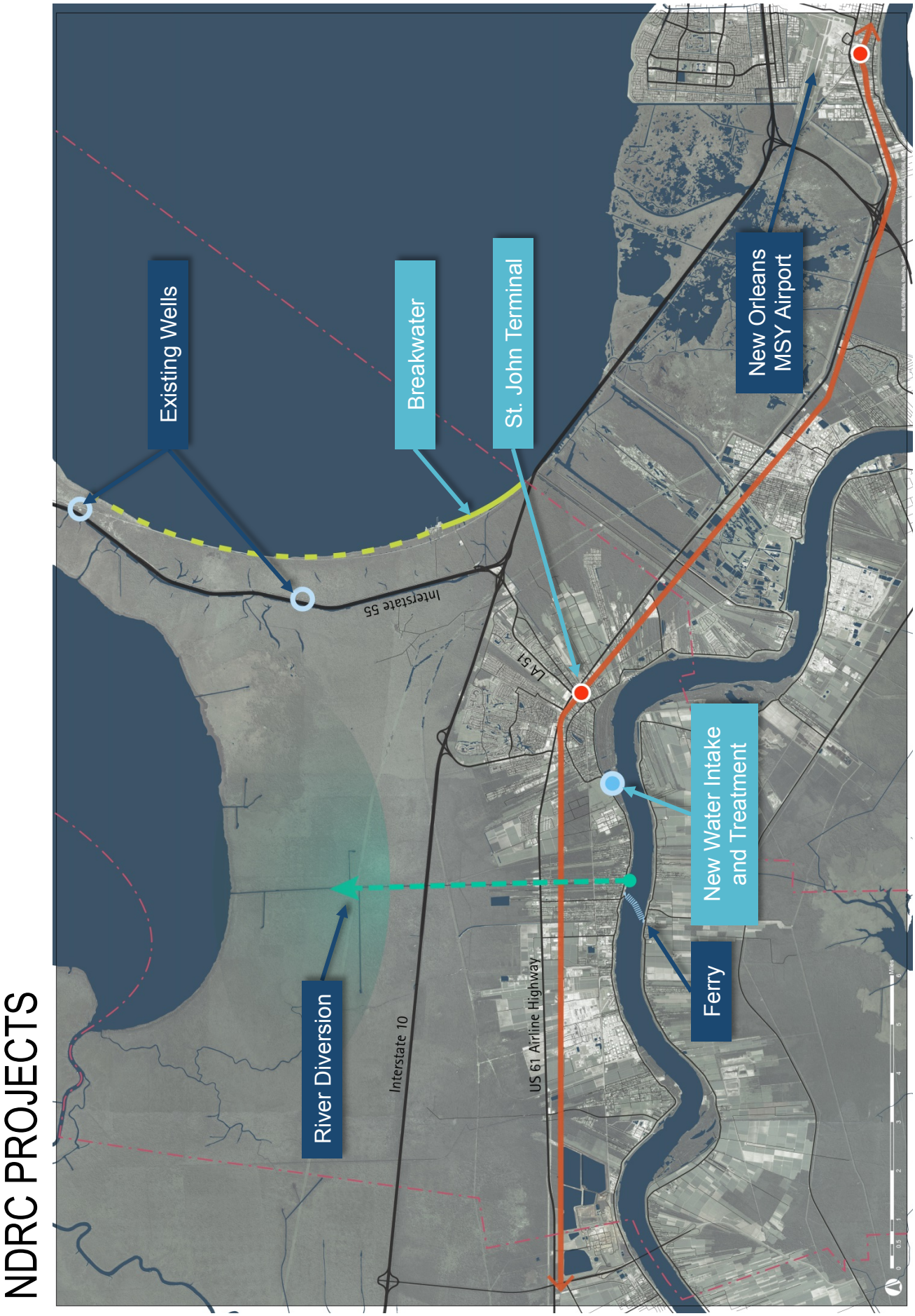
NDRC PROJECTS
Existing Wells
Breakwater
St. John Terminal
New Orleans
MSY Airport
Interstate 55
LA 51
New Water Intake
and Treatment
Ferry
River Diversion
Interstate 10
US 61 Airline Highway

Fig10.pdf

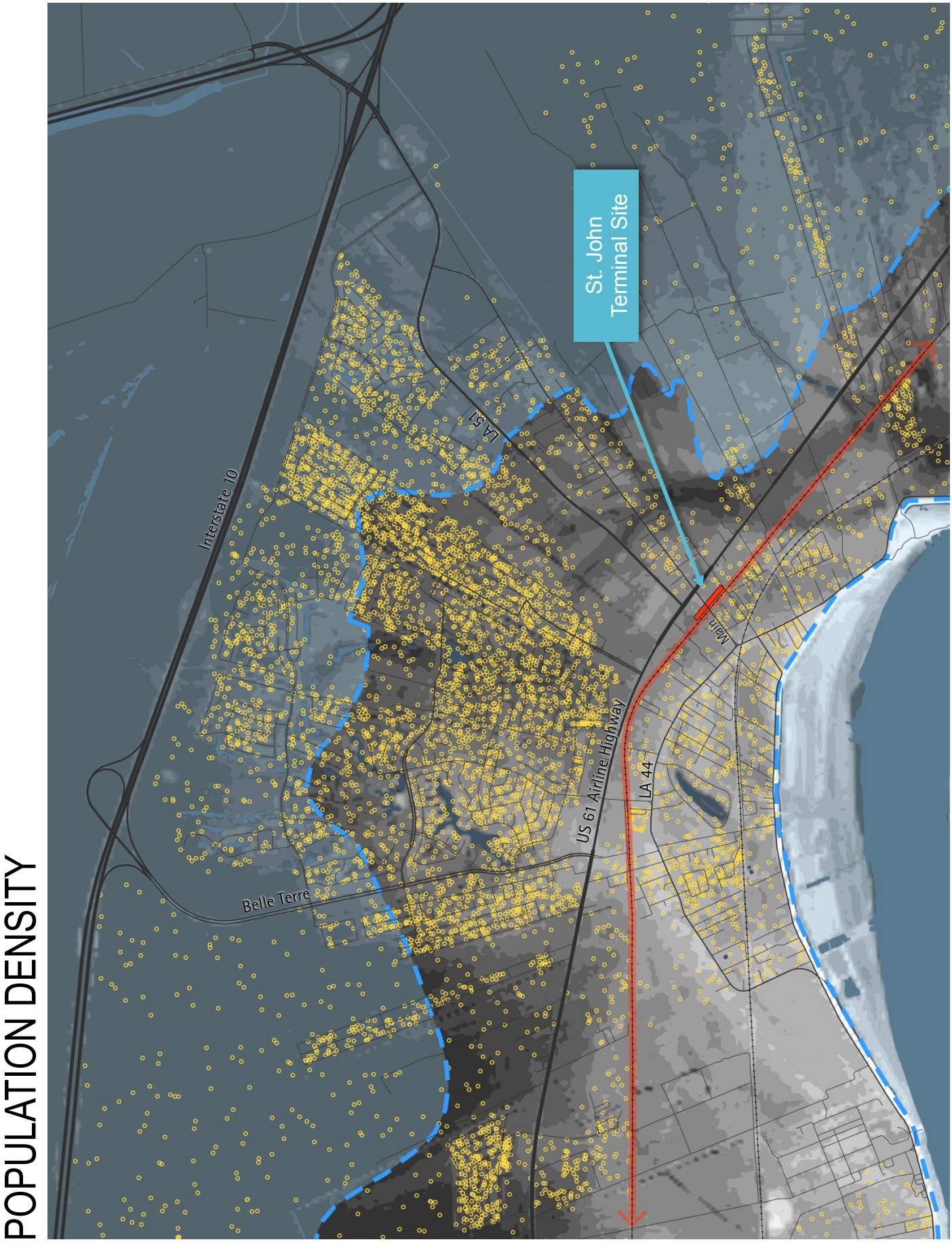
POPULATION DENSITY
St. John
Terminal Site
Interstate 10
LA 51
Belle Terre
US 61 Airline Highway
LA 44
Main

Fig11.pdf


MULTI-MODAL TERMINAL SITE
LA 51
US 61 Airline Highway
Main Street

Fig12.pdf

MULTI-MODAL TERMINAL

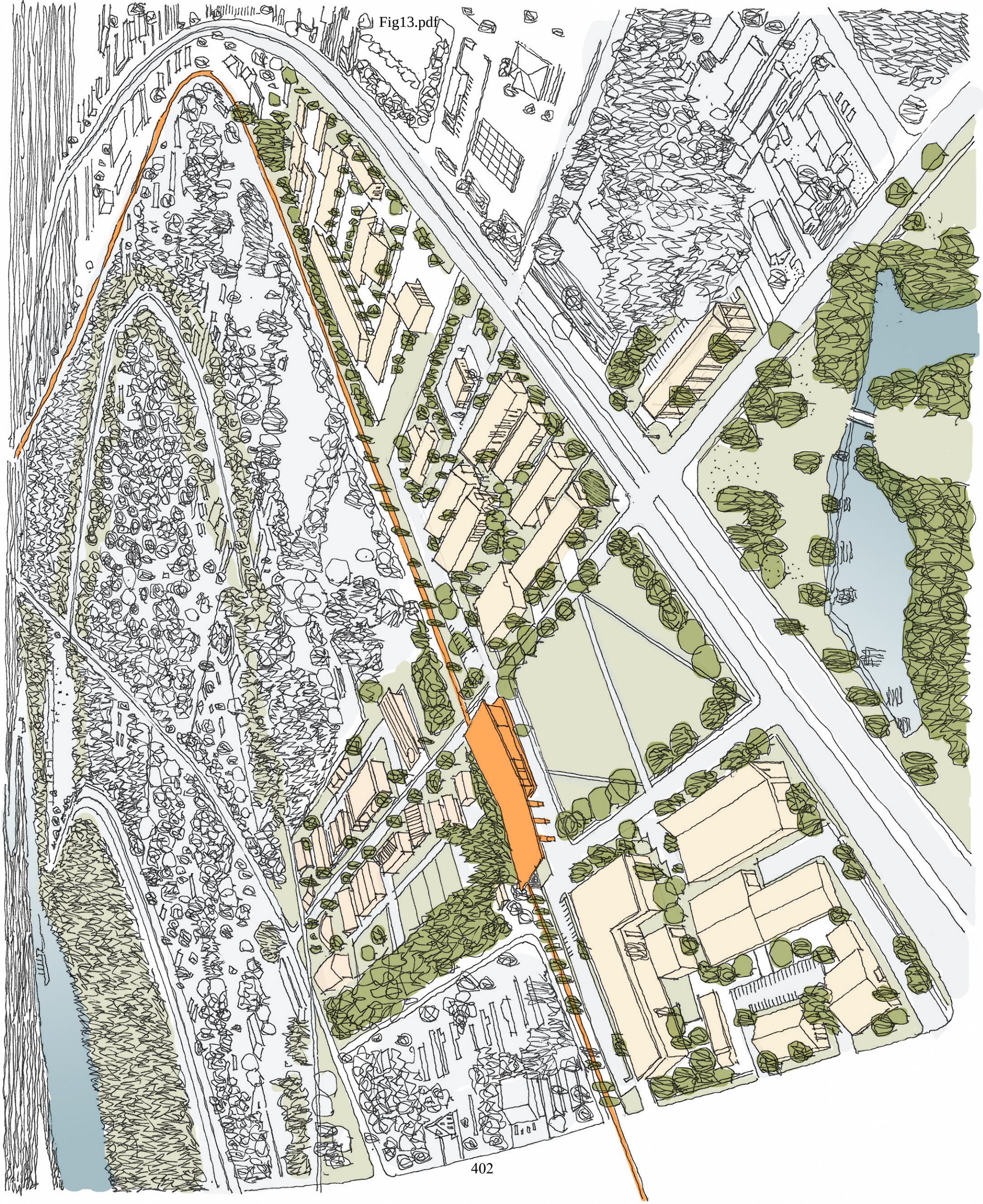

LA PLACE FOCUS AREA

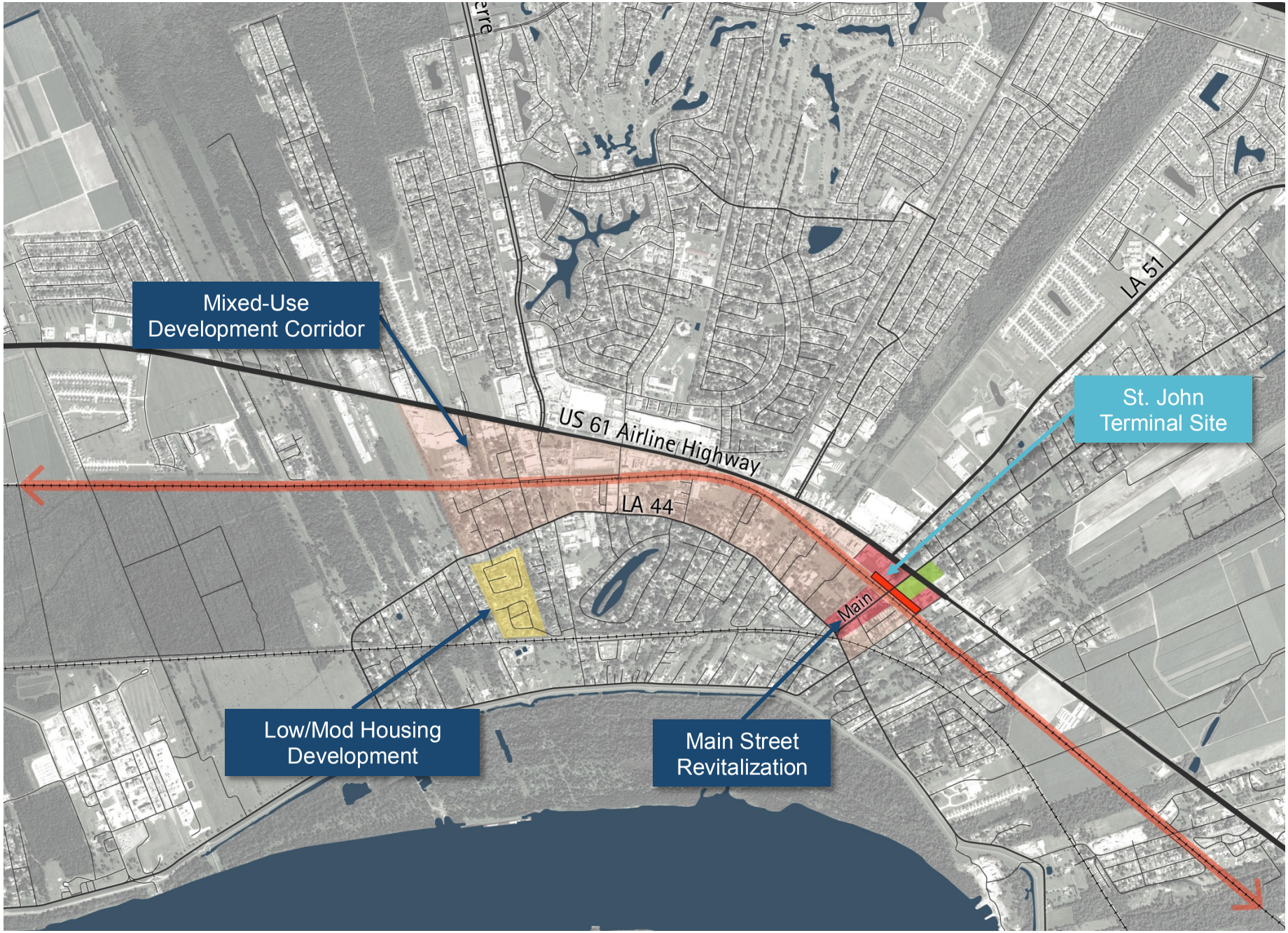

PROJECT DATA		
Units:	Type A	48 Units (37.5%)
	Type B	48 Units (37.5%)
	Type C	24 Units (19%)
	Type D	8 Units (6%)
		128 Units
Total Net Square Footage:		441,800 s.f.
Parking Needed: (2 per unit)		256 spcs
Parking Provided:		256 spcs
Site Area:		10.1 acres
Density:		12 units/acre

0' 50' 100' 200'

JHP

St. John's - LaPlace
St. John the Baptist Parish, Louisiana

LaPlace Site Plan
Scale= 1"- 100'

10.23.2015	2015053.00 vd

Copyright © JHP 2015
Not for Regulatory Approval, Permit or Construction: Michael L. Arbour
Registered Architect of State of Louisiana, Registration No. 7598

JHP

St. John's - LaPlace
St. John the Baptist Parish, Louisiana

LaPlace Rendering

10.23.2015	2015053.00 vd

Copyright © JHP 2015
Not for Regulatory Approval, Permit or Construction: Michael L. Arbour
Registered Architect of State of Louisiana, Registration No. 7598

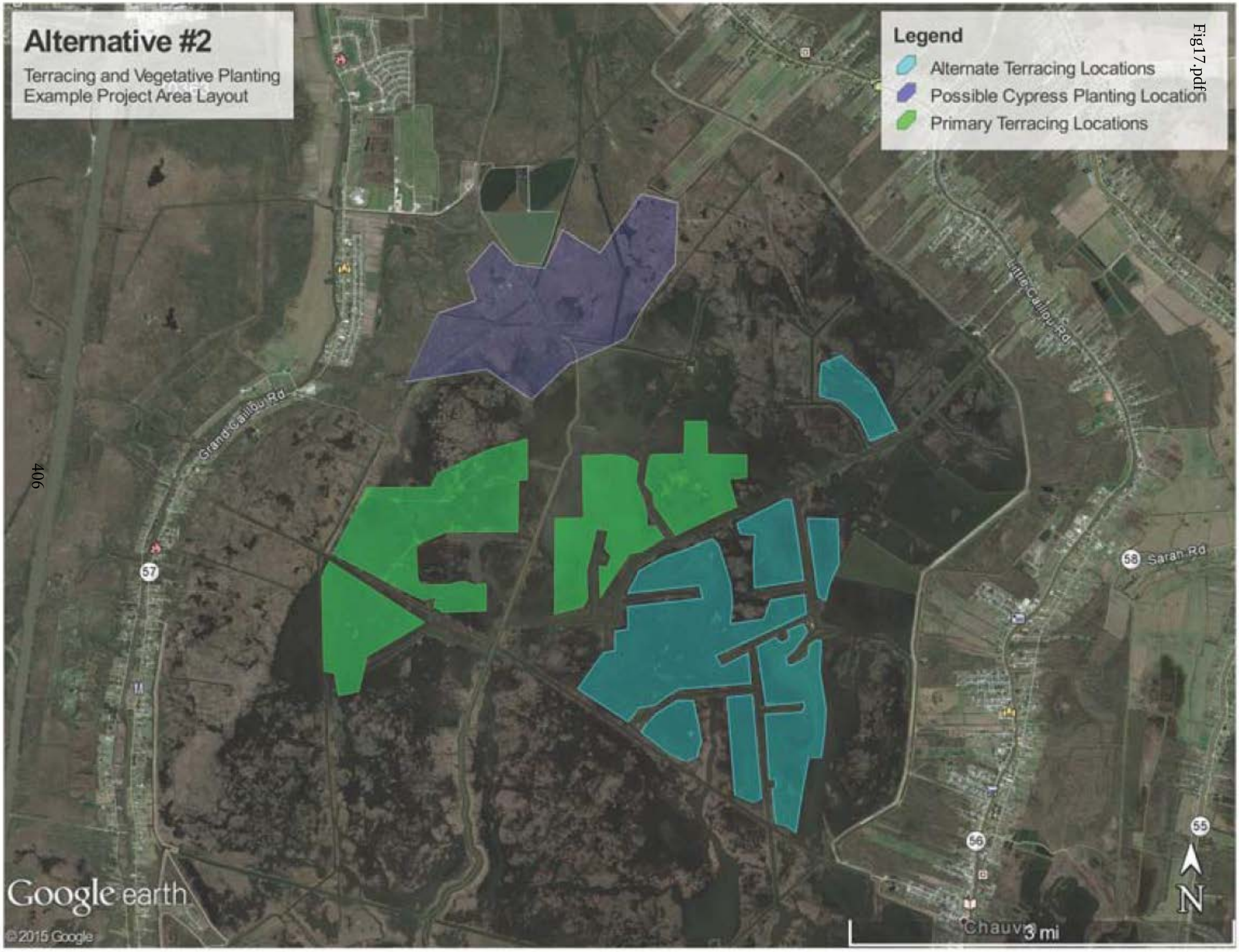
Alternative #2
Terracing and Vegetative Planting
Example Project Area Layout
Legend
Alternate Terracing Locations
Possible Cypress Planting Location
Primary Terracing Locations
Grand Caillou Rd
Little Caillou Rd
Saran Rd
57
58
56
55
Google earth
©2015 Google
3 mi
N

Fig17.pdf

Fig18.pdf

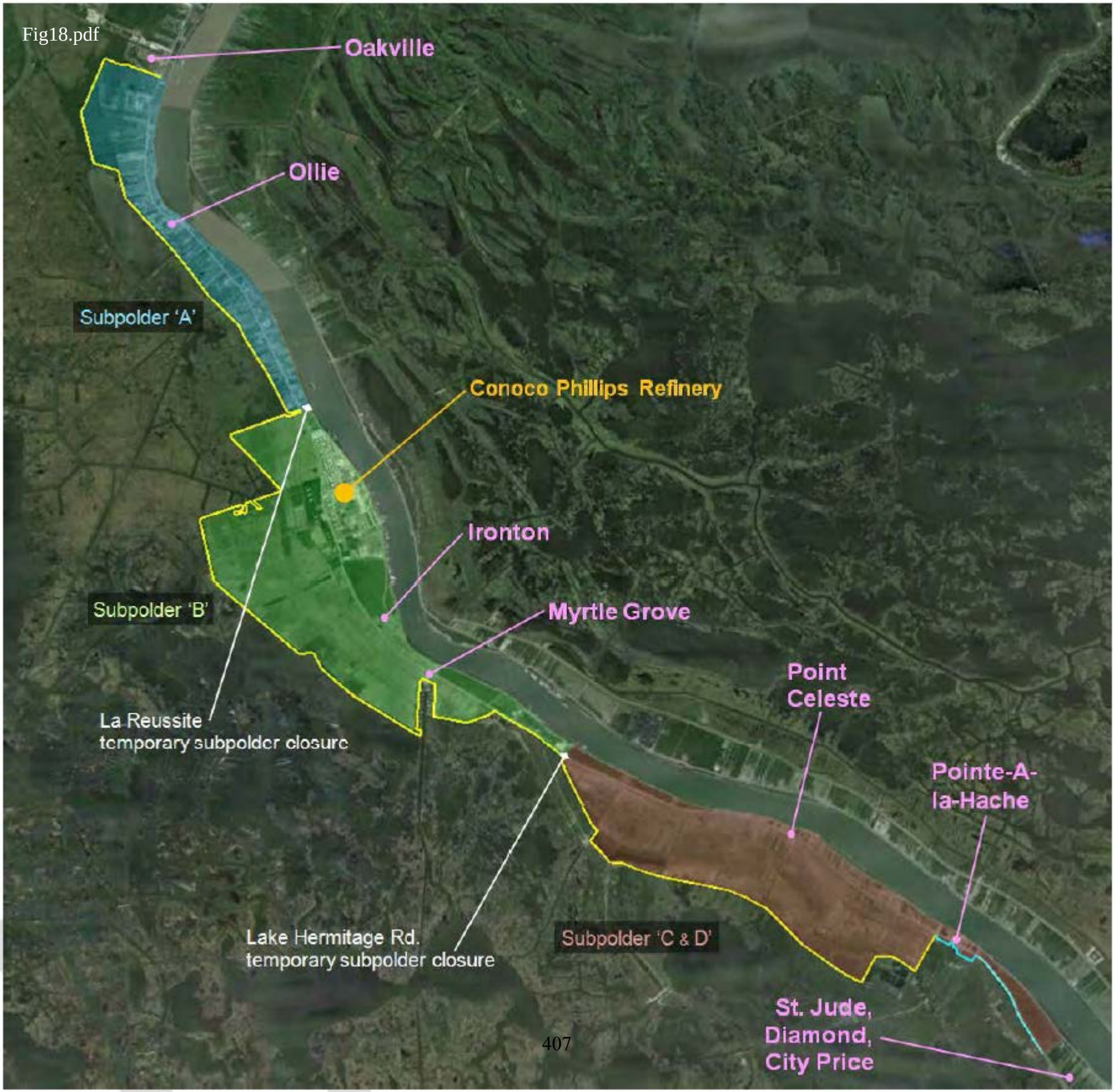
Oakville
Ollie
Subpolder 'A'
Conoco Phillips Refinery
Ironton
Subpolder 'B'
Myrtle Grove
Point Celeste
La Reussite temporary subpolder closure
Pointe-A-la-Hache
Lake Hermitage Rd. temporary subpolder closure
Subpolder 'C & D'
St. Jude, Diamond, City Price

Fig19.pdf

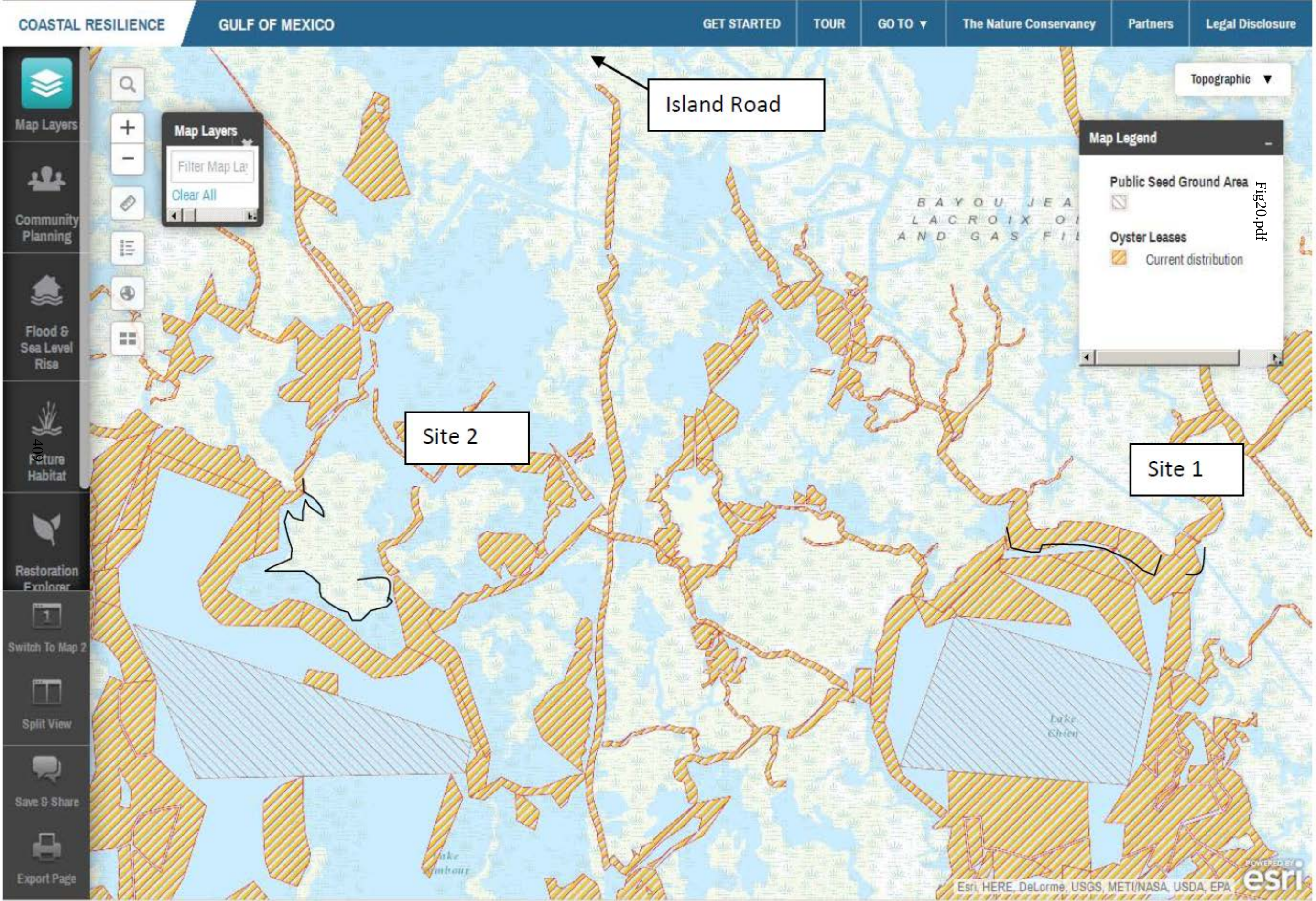
COASTAL RESILIENCE
GULF OF MEXICO
GET STARTED
TOUR
GO TO
The Nature Conservancy
Partners
Legal Disclosure
Map Layers
Community Planning
Flood & Sea Level Rise
Future Habitat
Restoration Explorer
Switch To Map 2
Split View
Save & Share
Export Page
Map Layers
Filter Map La
Clear All
Topographic
Island Road
Site 2
Site 1
Map Legend
Public Seed Ground Area
Oyster Leases
Current distribution
Esri, HERE, DeLorme, USGS, METI/NASA, USDA, EPA
esri

Fig20.pdf

EVANS + LIGHTER
landscape architecture

COMMUNITY MASTER PLAN

ISLE DE JEAN CHARLES-NEW COMMUNITY

HOUMA, LA

September 25, 2015

Scale: 1" = 600'-0"
Project No: IJC251

JENKEN PACIFIC
INCORPORATED

ISLE DE JEAN CHARLES-NEW COMMUNITY
HOUMA, LA

JEAN BAPTISTE NAQUIN TRIBAL CENTER, PERSPECTIVE 2
SCALE: NTS, SIMPLIFIED MODEL

Fig22.pdf